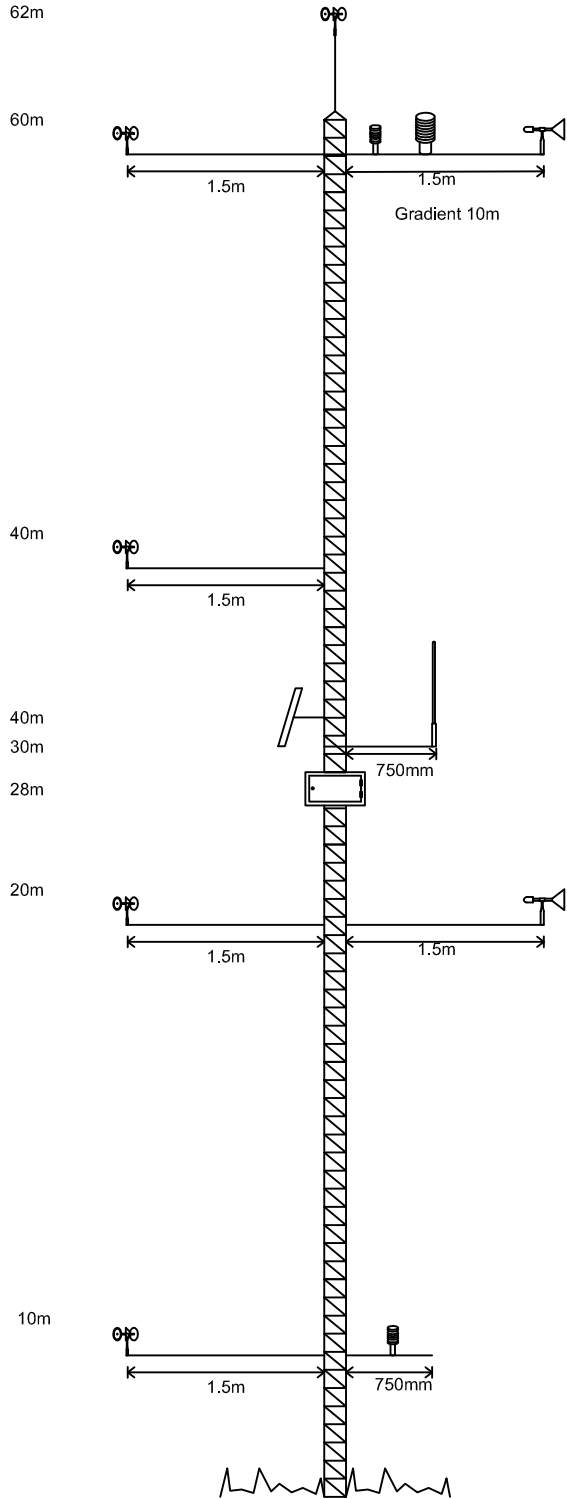


MET.MAST









S3809A Wind Atlas for South Africa

Arrangement Drawing 60m.

Positioning: Northing x xxx xxx.xm Easting: xxx xxx.xm

Elevation: x.x m ASL

Configuration as of 2015-xx-xx

	Windsensor, P2546A Cup Anemometer.
	Wind Vane, W200P, Vector
	Vaisala HMP 155, Humidity/Temperature probe Radiation Shield
	DTU P2642A 01 Temperature Gradient Sensor DTU P2029 Radiation Shield
	Solar Panel 25W
	GSM Antenna
Vaisala PTB110 Barometer Located in Datalogger Enclosure.	

